
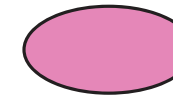





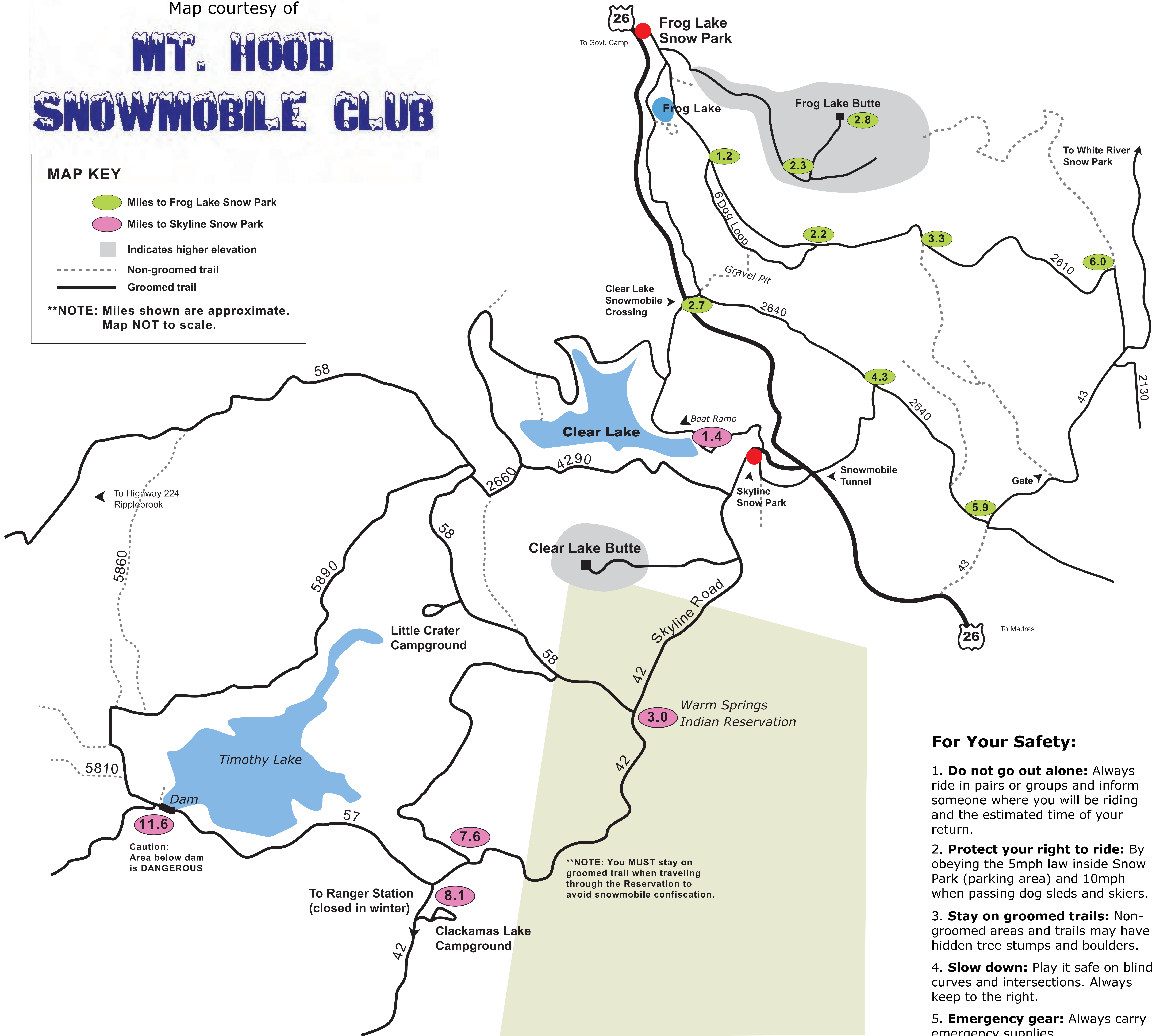
Map courtesy of

MT. HOOD SNOWMOBILE CLUB

MAP KEY

-  Miles to Frog Lake Snow Park
-  Miles to Skyline Snow Park
-  Indicates higher elevation
-  Non-groomed trail
-  Groomed trail

****NOTE: Miles shown are approximate.
Map NOT to scale.**



For Your Safety:

- 1. Do not go out alone:** Always ride in pairs or groups and inform someone where you will be riding and the estimated time of your return.
- 2. Protect your right to ride:** By obeying the 5mph law inside Snow Park (parking area) and 10mph when passing dog sleds and skiers.
- 3. Stay on groomed trails:** Non-groomed areas and trails may have hidden tree stumps and boulders.
- 4. Slow down:** Play it safe on blind curves and intersections. Always keep to the right.
- 5. Emergency gear:** Always carry emergency supplies.

This map available at www.MtHoodSnowmobileClub.com

New members are always welcome.

For more safety info visit:
www.MtHoodSnowmobileClub.com